




METRIC



NOTES:  
ALL ELEVATIONS ARE BASED  
ON ORDNANCE DATUM

 rock cut  
 limit of vegetation

PLAN OF SUBDIVISION

LOTS 1 & 3, TUCKER'S POINT DRIVE, HAMILTON PARISH, BERMUDA

SCALE :- 1 : 400  
DRAWN BY : SMc

DRAWING No. SV15250/15/20  
DATE: 5th December 2016

